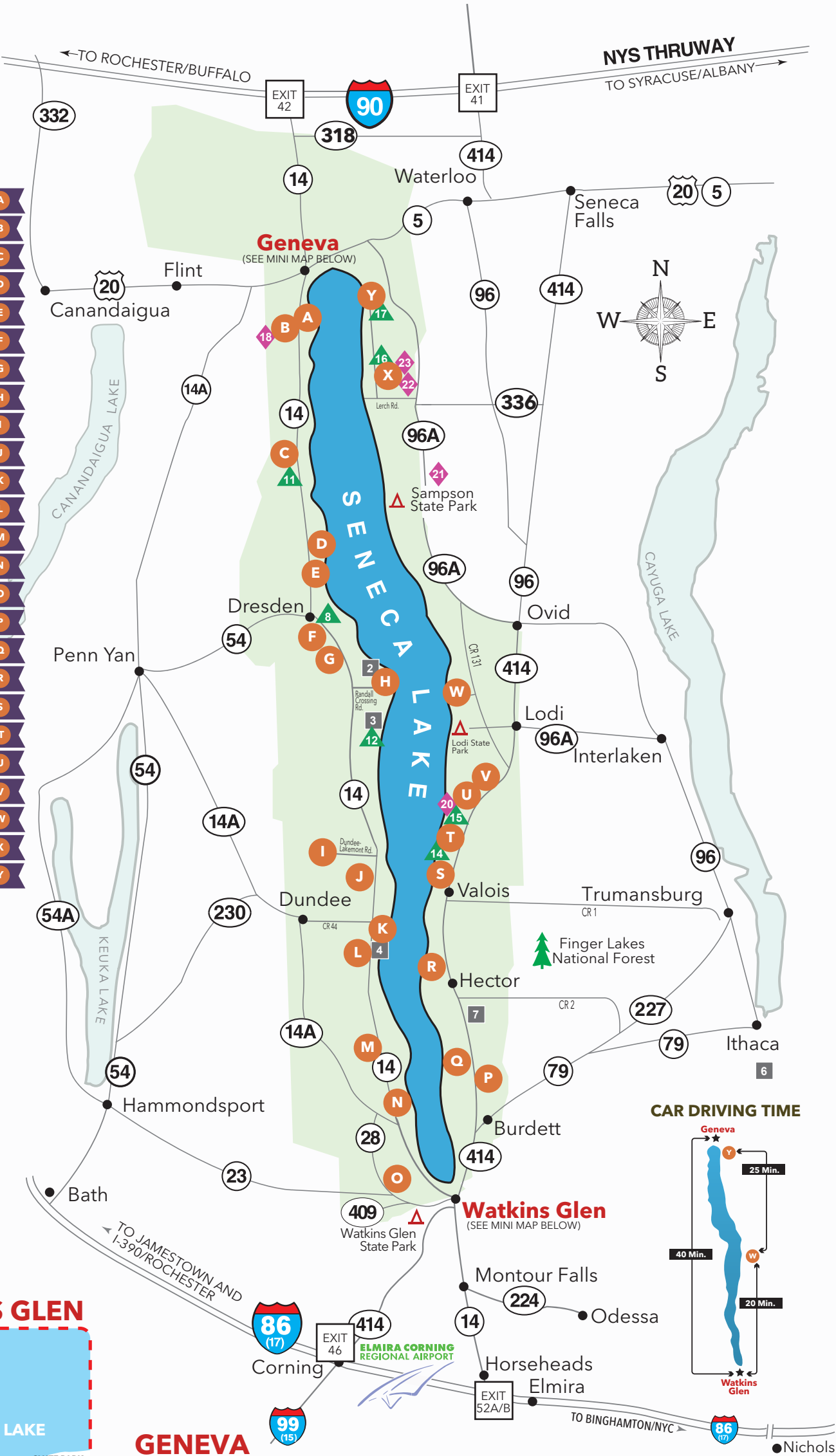


TRAIL MEMBERS

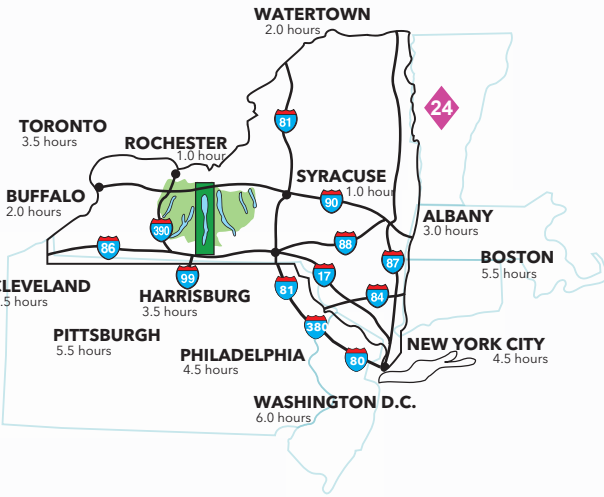
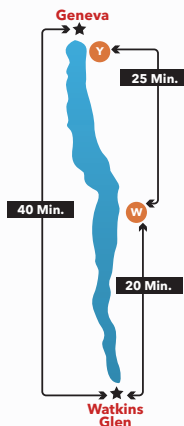
BELHURST ESTATE WINERY	A
WHITE SPRINGS FARM WINERY	B
FOX RUN VINEYARDS	C
SENECA SHORE WINE CELLARS	D
ANTHONY ROAD WINE COMPANY	E
PREJEAN WINERY	F
CK TORREY RIDGE WINERY & MEADERY	G
MILES WINE CELLARS	H
TABORA FARM AND WINERY	I
FRUIT YARD WINERY	J
GLENORA WINE CELLARS	K
FULKERSON WINERY	L
TOAST WINERY	M
LAKEWOOD VINEYARDS	N
CASTEL GRISCH WINERY	O
J.R. DILL WINERY	P
ATWATER VINEYARDS	Q
LEIDENFROST VINEYARDS	R
BAGLEY'S POPLAR RIDGE VINEYARDS	S
CAYWOOD VINEYARDS	T
WAGNER VINEYARDS	U
LAMOREAUX LANDING WINE CELLARS	V
BOUNDARY BREAKS VINEYARD	W
THREE BROTHERS WINERIES & ESTATES	X
VENTOSA VINEYARDS	Y



Look for these roadside signs to identify our member wineries.



CAR DRIVING TIME



PLEASE NOTE THAT THIS MAP IS NOT TO SCALE, BUT HAS BEEN DESIGNED TO BEST ASSIST YOU WITH WAYFINDING

KEY

MEMBER WINERIES

LODGING

DINING

PARK FACILITY

NATIONAL FOREST

ATTRACTIONS, ACTIVITIES, FESTIVALS AND OTHER SITES

The green highlighting on the main map identifies our internationally recognized Seneca Lake Viticultural Area, while on the smaller NYS map the area highlighted is the Finger Lakes Viticultural Area.